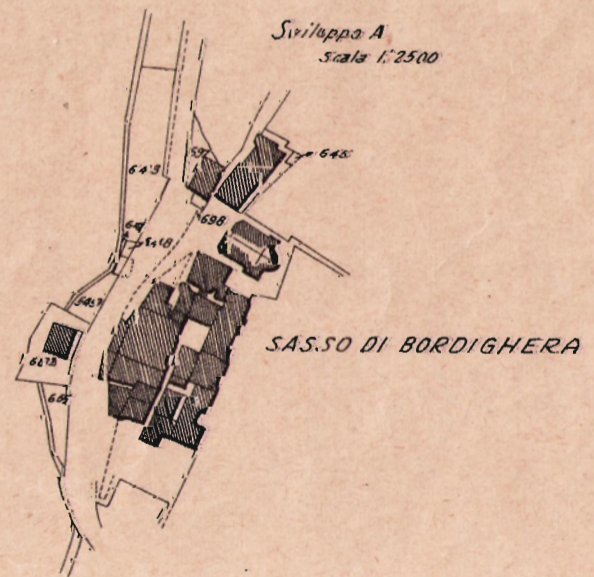
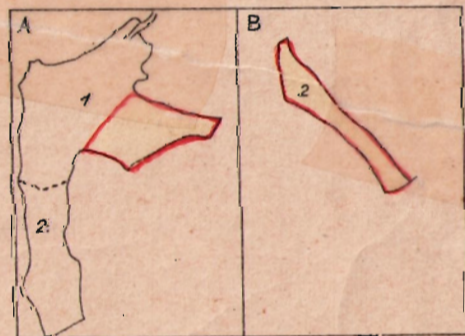
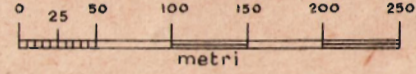


# MAPPA CATASTALE del COMUNE DI BORDIGHERA

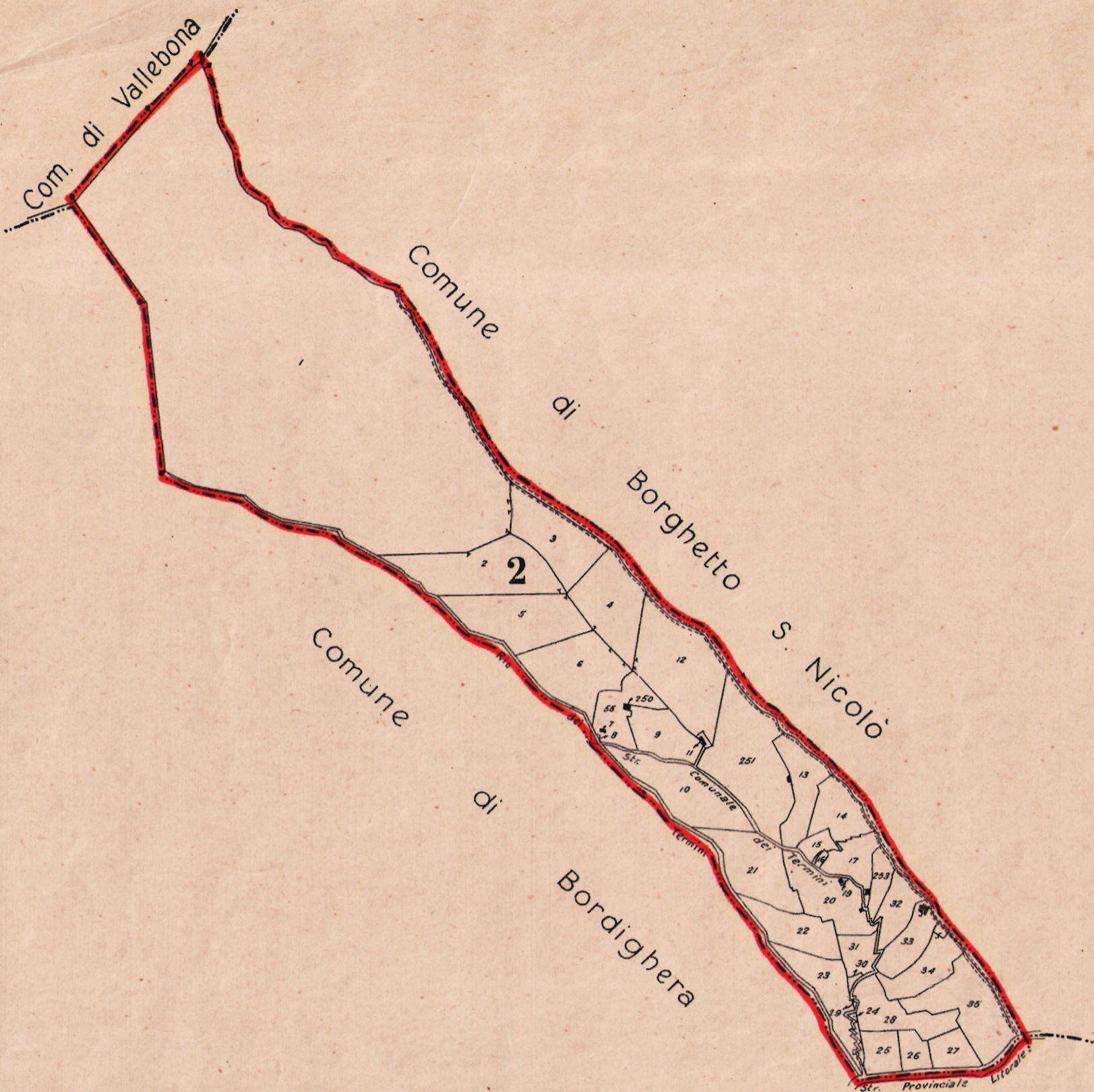
SEZIONE SASSO DI BORDIGHERA

PROVINCIA DI IMPERIA

Scala 1:5000



**ATTENZIONE:**  
mappe interamente superate dai  
Piani di Bacino "Borghetto-  
Vallecrosia" e "Ospedaletti"



Foglio A