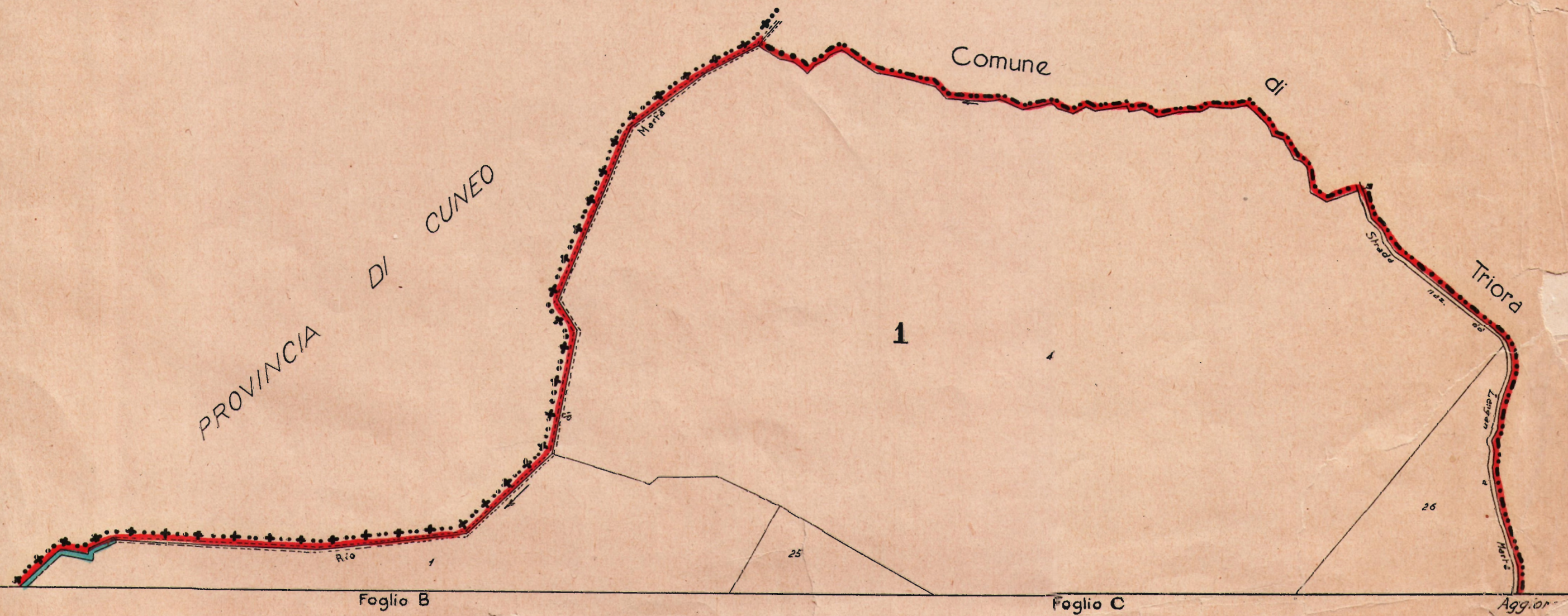
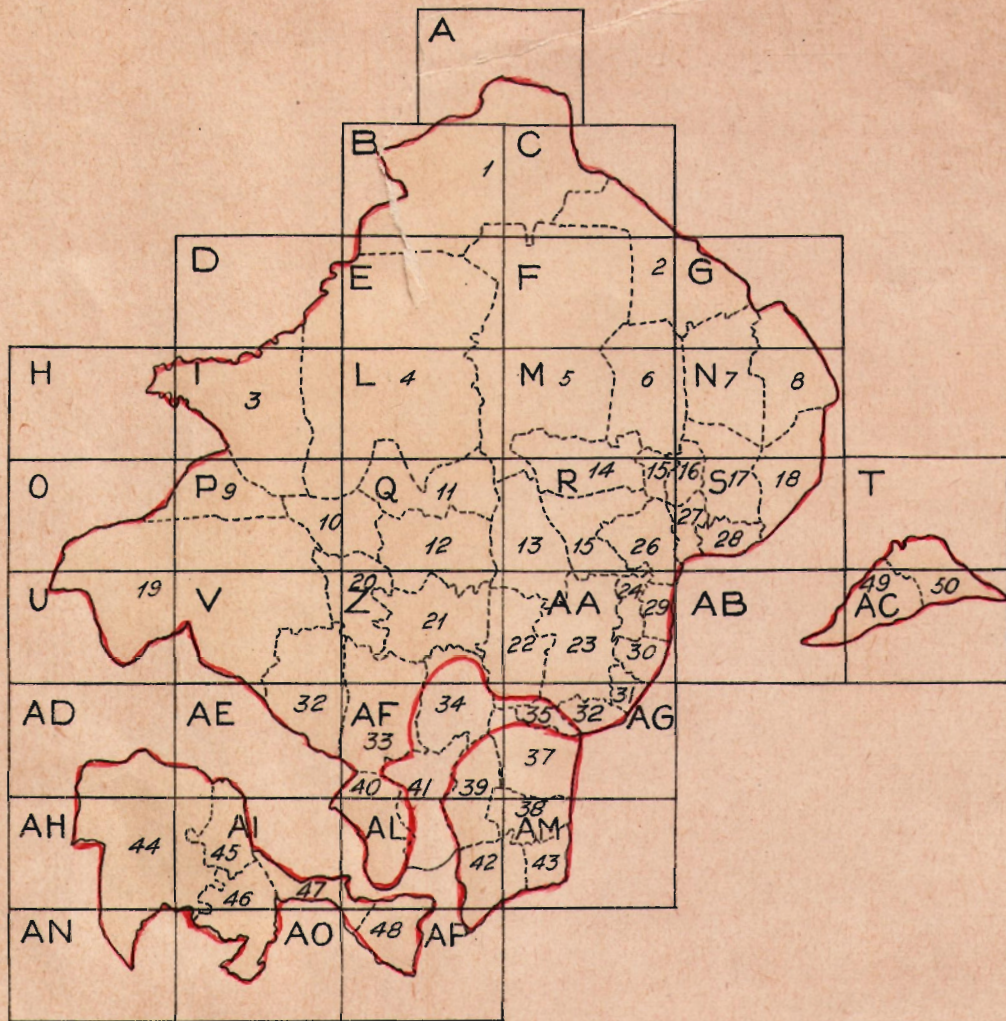
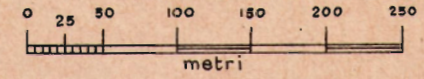


# MAPPA CATASTA del COMUNE DI PIG

PROVINCIA DI IMPERIA

Scala 1:5000



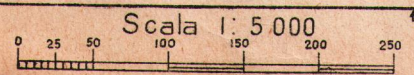


Scala 1:5 000  
 0 25 50 100 150 200

Aggiornato a tutto il 1914

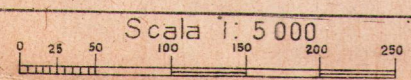


Foglio B





Foglio E



Foglio I

Aggiornato a tutto il 1914

FRANCIA

1

9

Foglio D

4

Rio

Breve

Breve

13

5

9

10

104

Foglio






Foglio E

Foglio G

Scala 1:5 000



Foglio M

Aggiornato a tutto il 1914



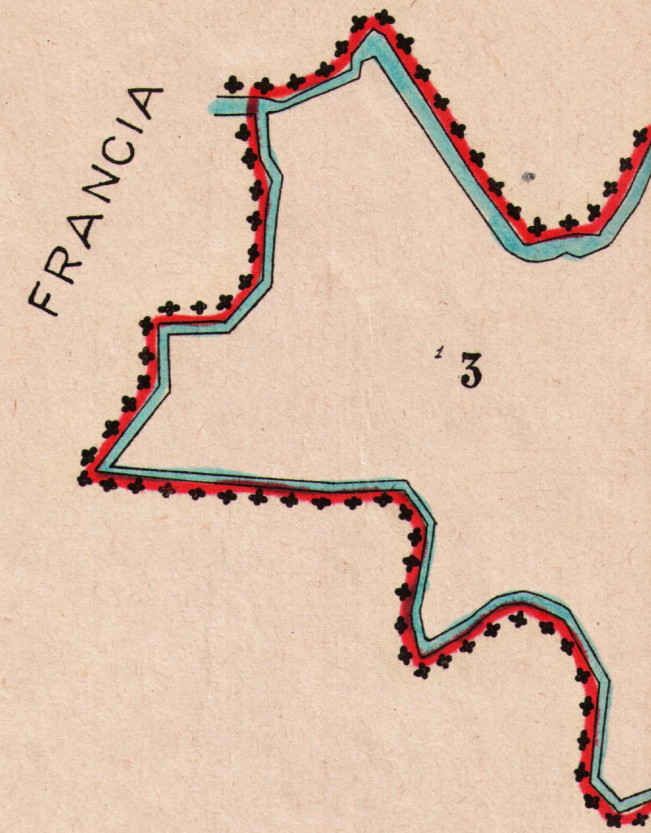
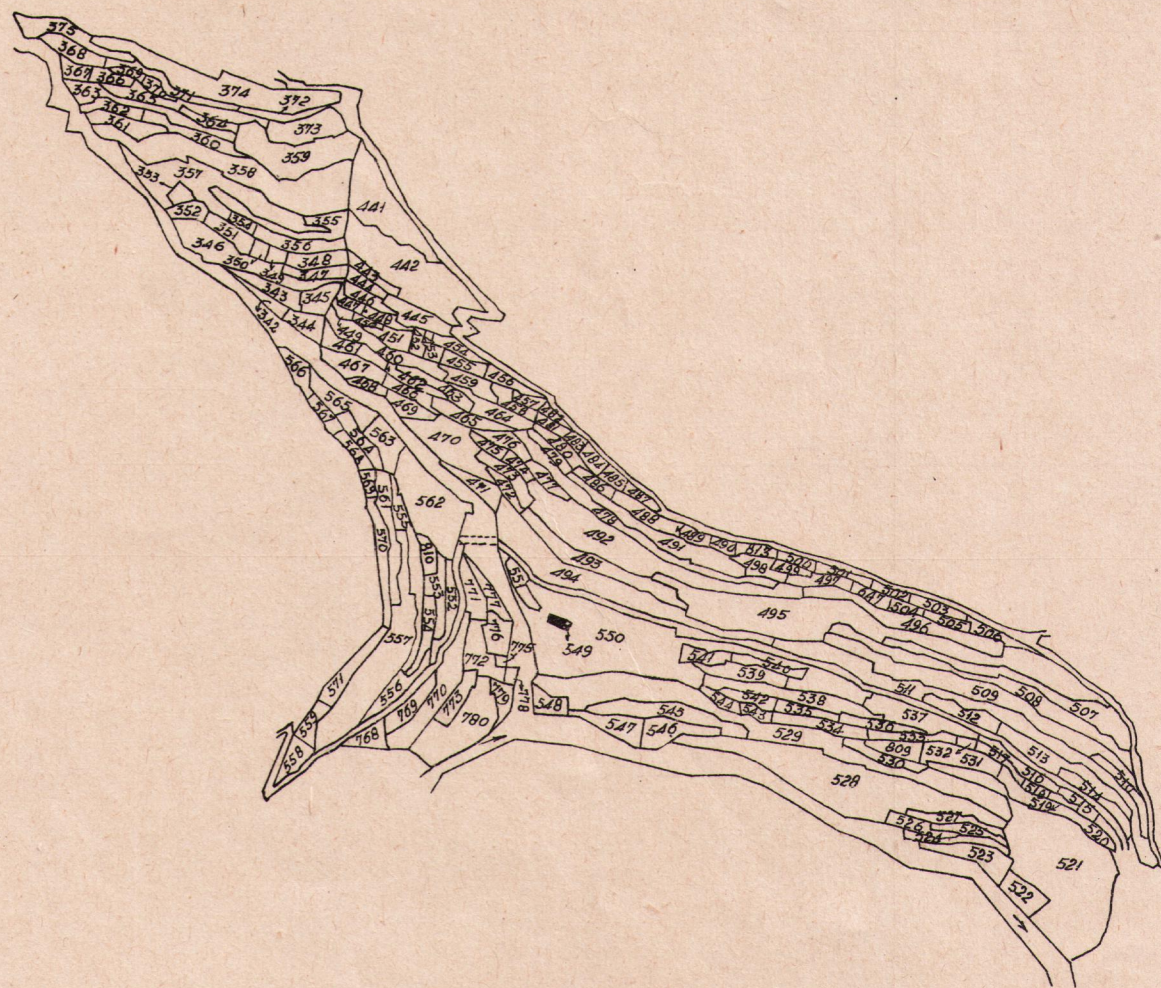
Foglio F

Foglio N

Scala 1:5 000

Aggiornato a tutto il 1914

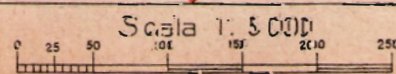
Allegato A del Foglio 14  
Scala 1:2500





FRANCIA

FRANCIA



Foglio H

Foglio L

Foglio I

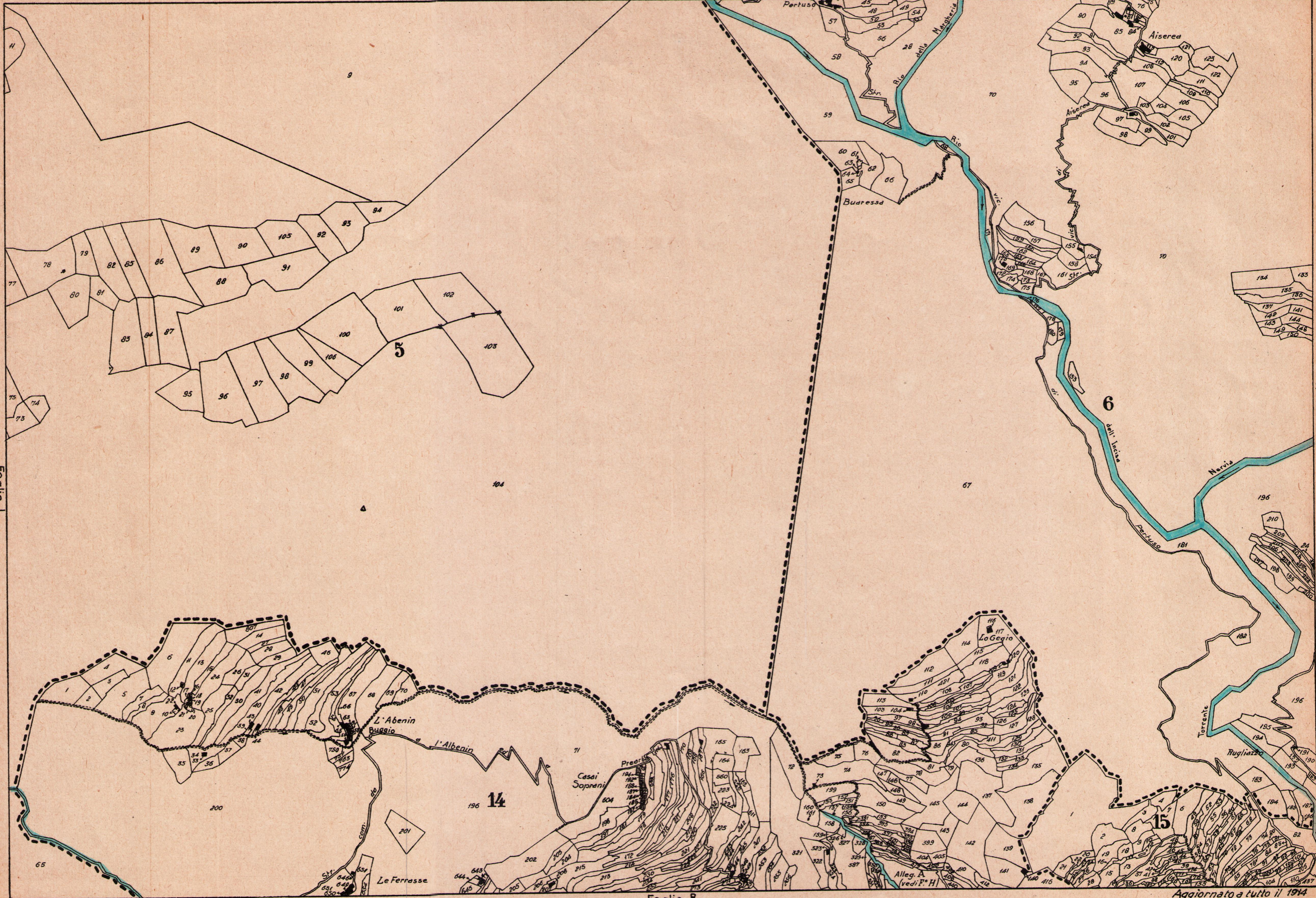
Foglio M




Scala 1:5 000

Foglio Q

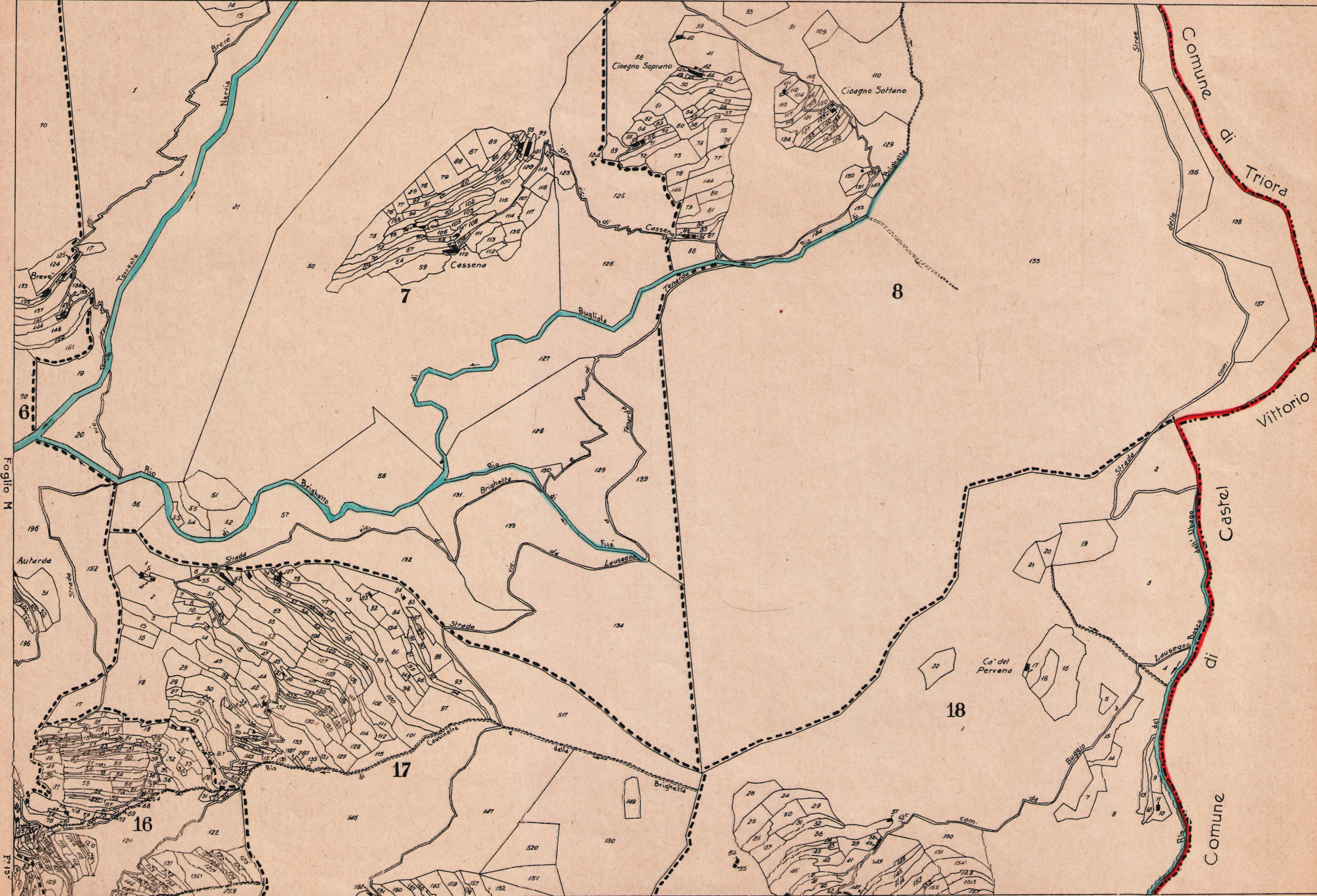
Aggiornato a tutto il 1914



Scala 1:5 000




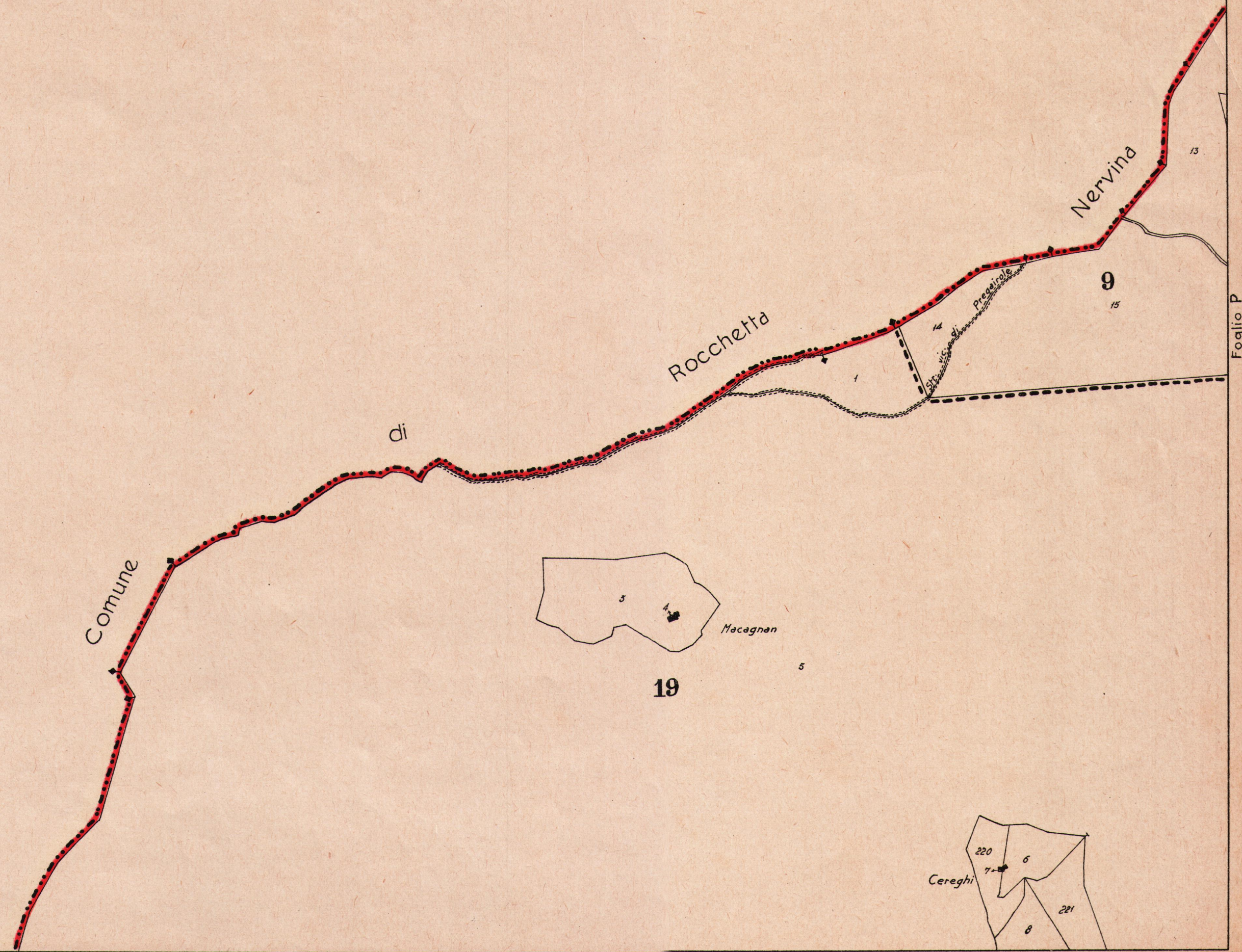
Aggiornato a tutto il 1914



Foglio M

Scala 1:5000



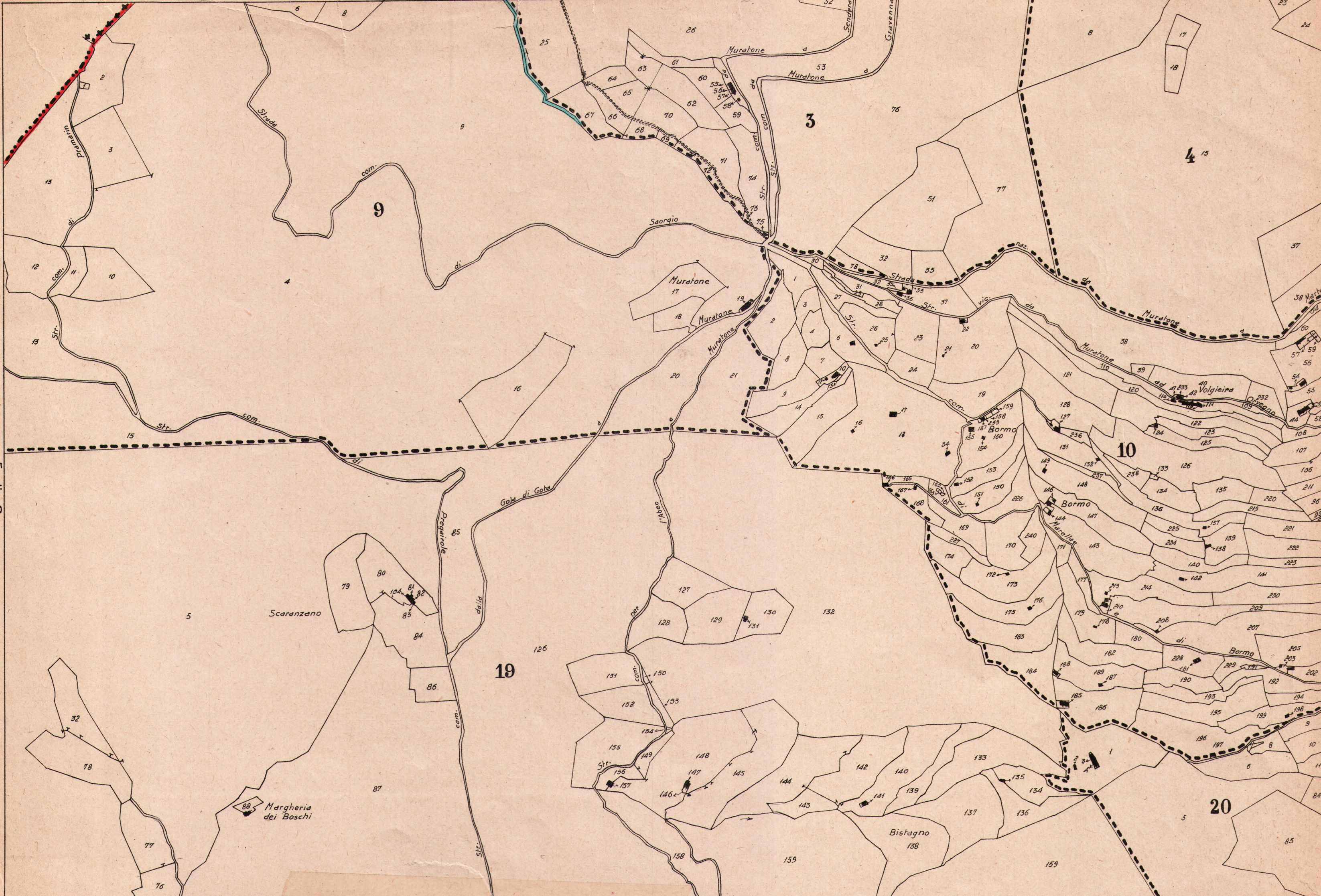


Foglio P

Foglio U

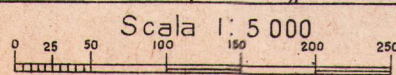
Scala 1: 5 000  
 0 25 50 100 150 200 250

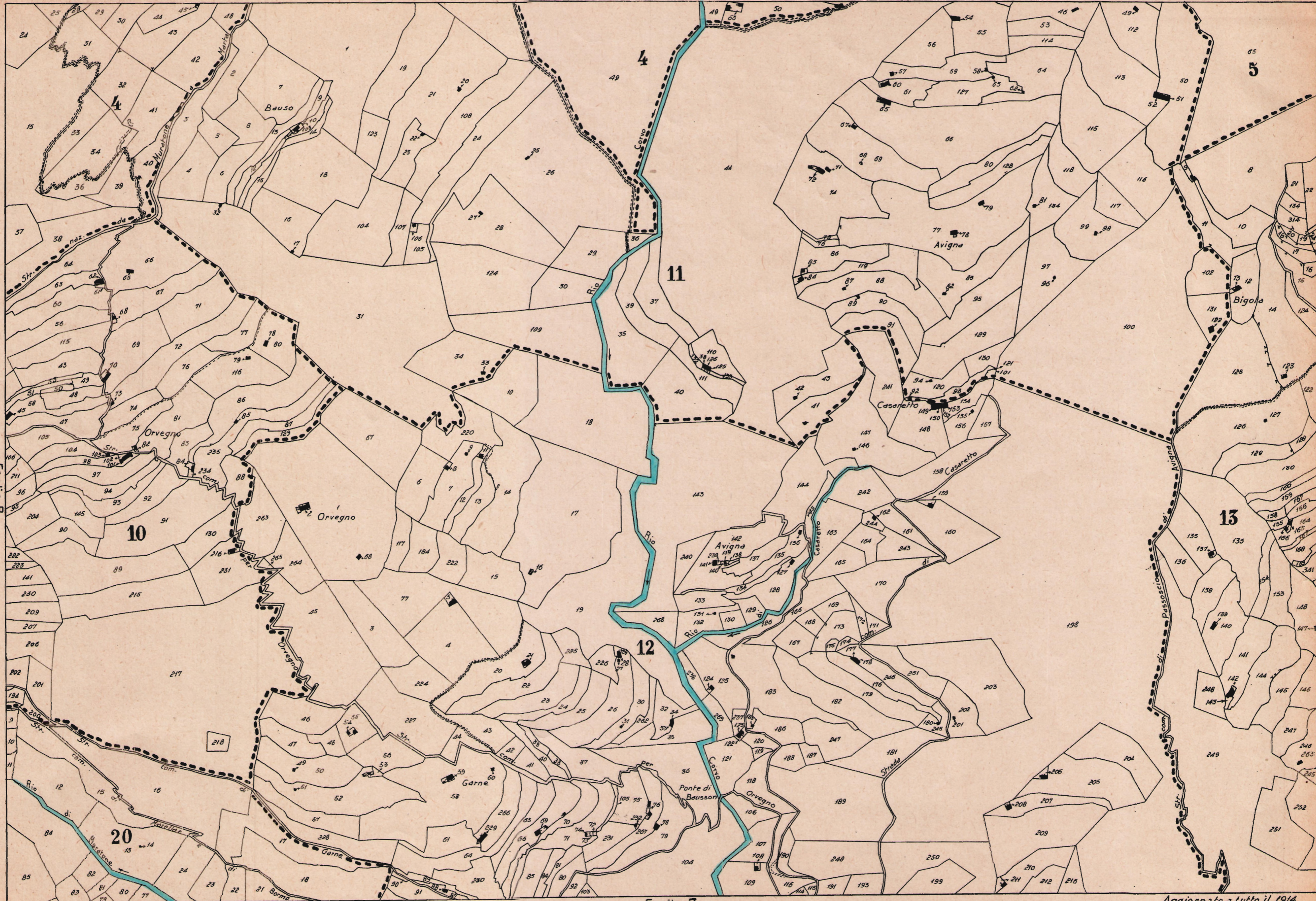
Aggiornato a tutto il 1914




Foglio O

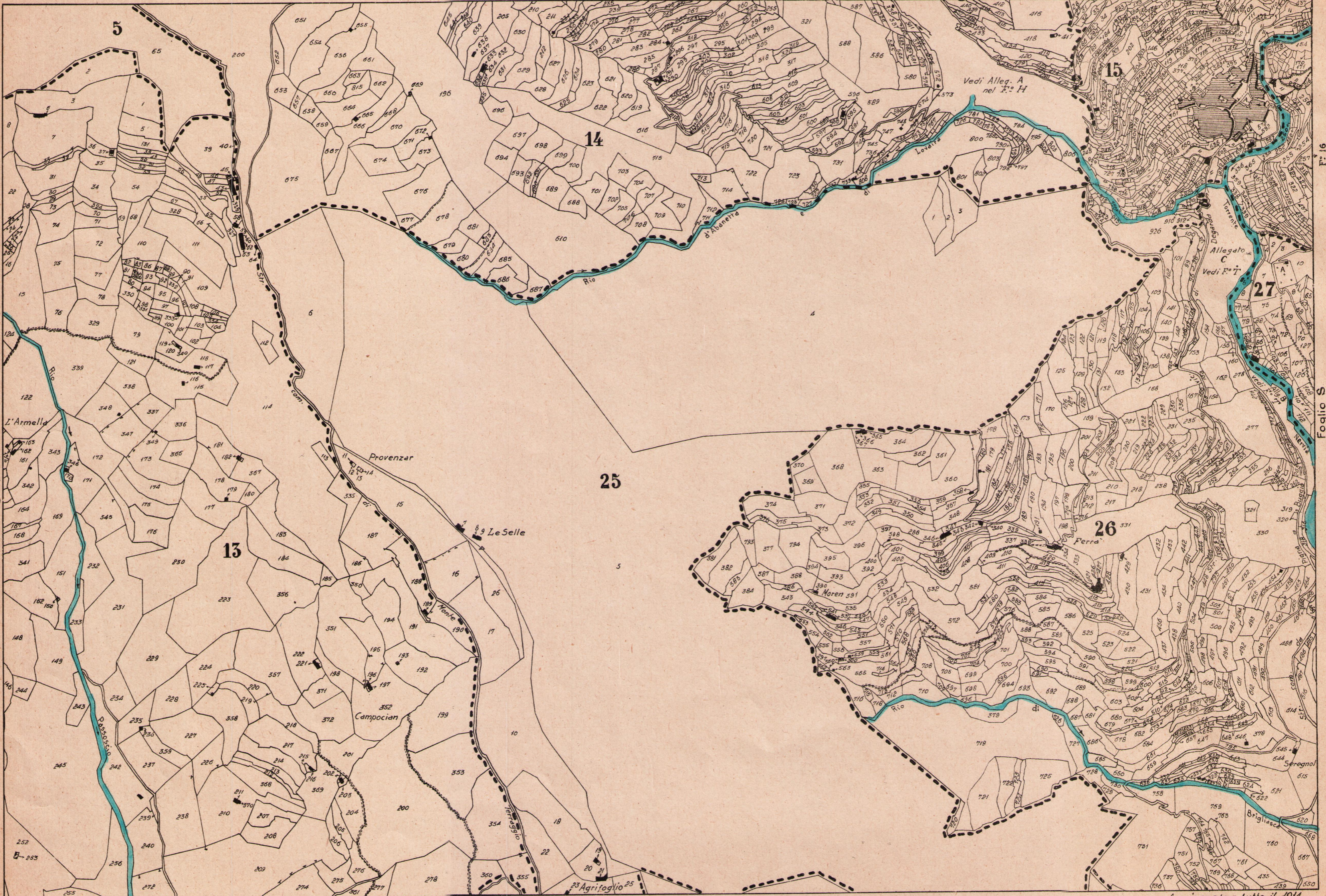
Foglio C






Scala 1: 5000





Scala 1: 5 000



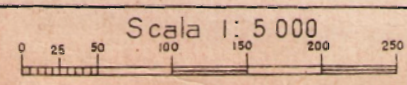


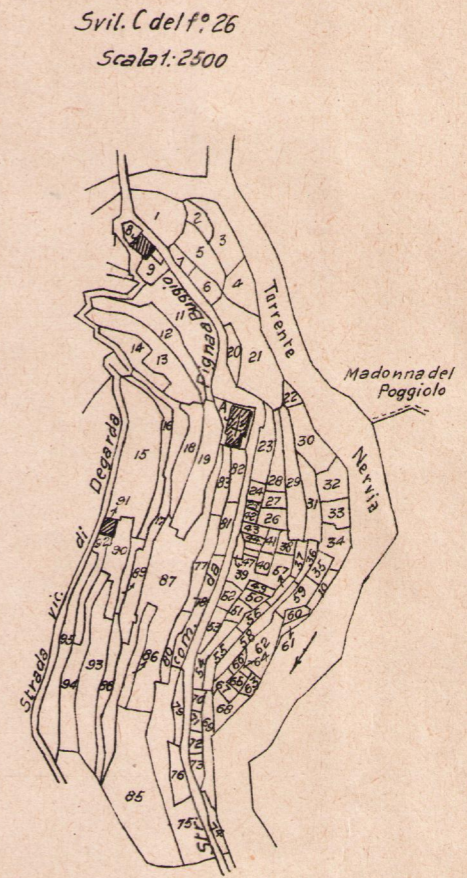
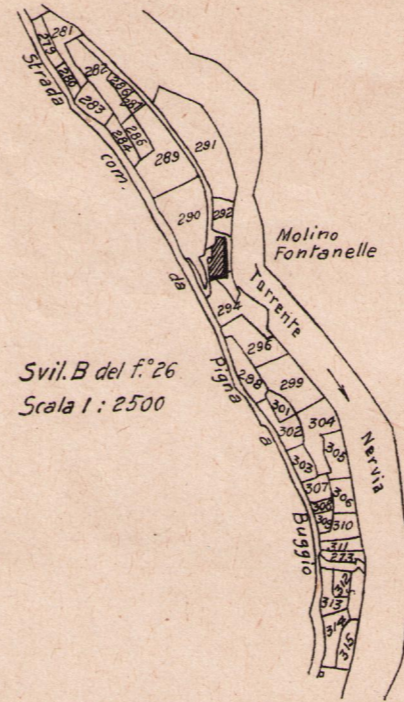


F.º 15

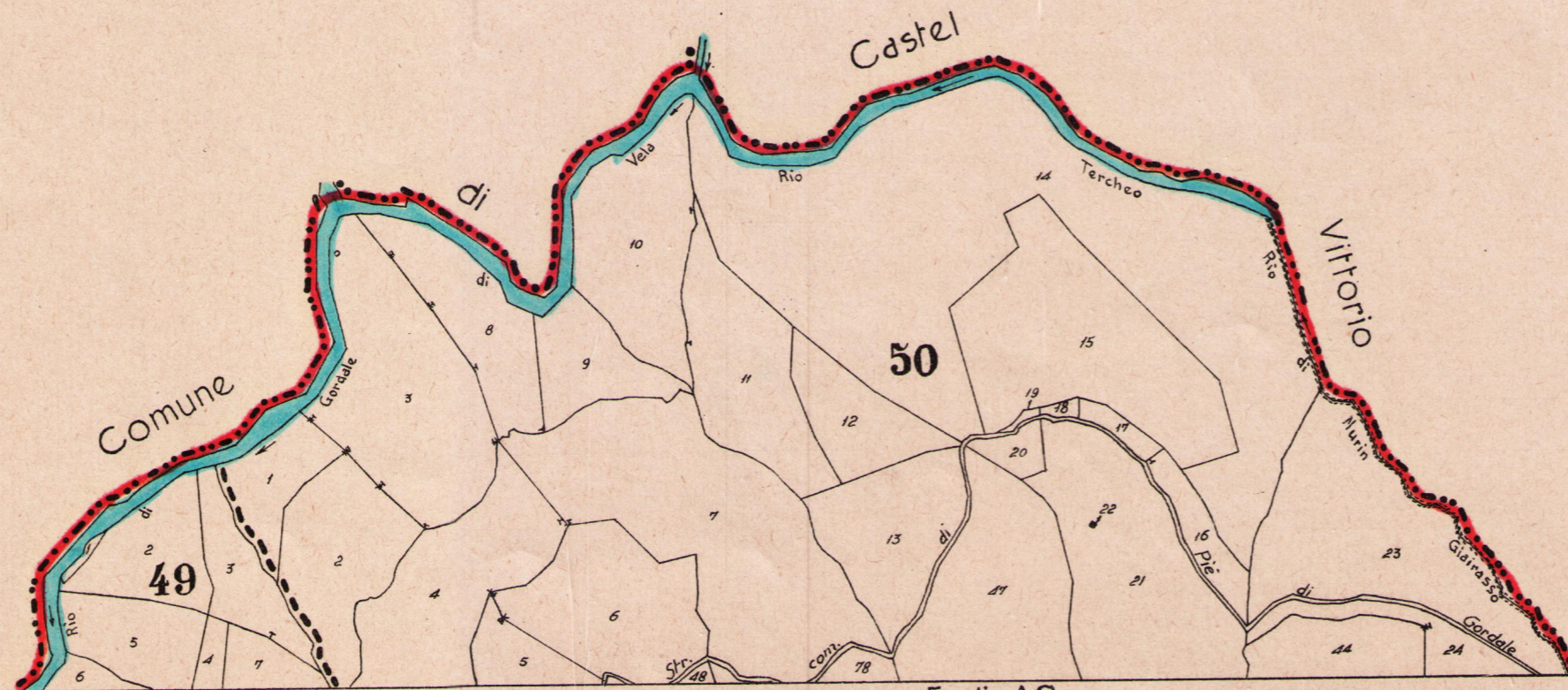
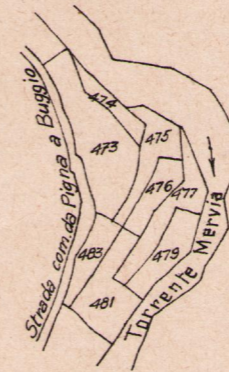
Foglio R

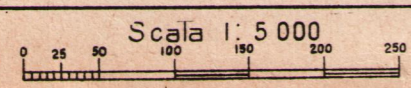
F.º 26

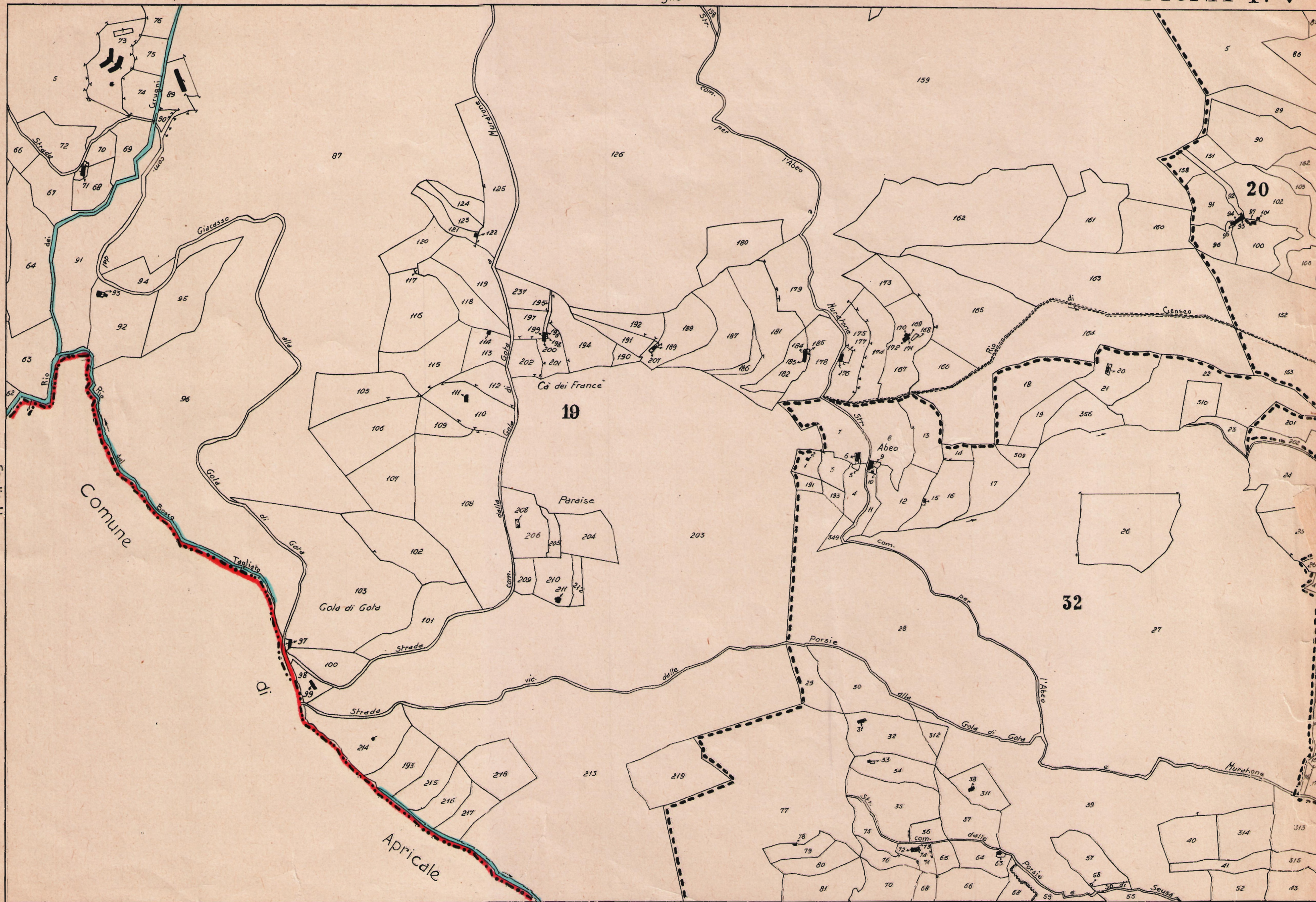




Svil. A del f.º 26  
alla Scala di 1:2500





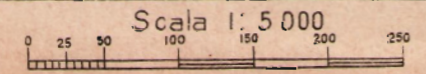


Scala 1: 5 000



Foglio V

Foglio AA





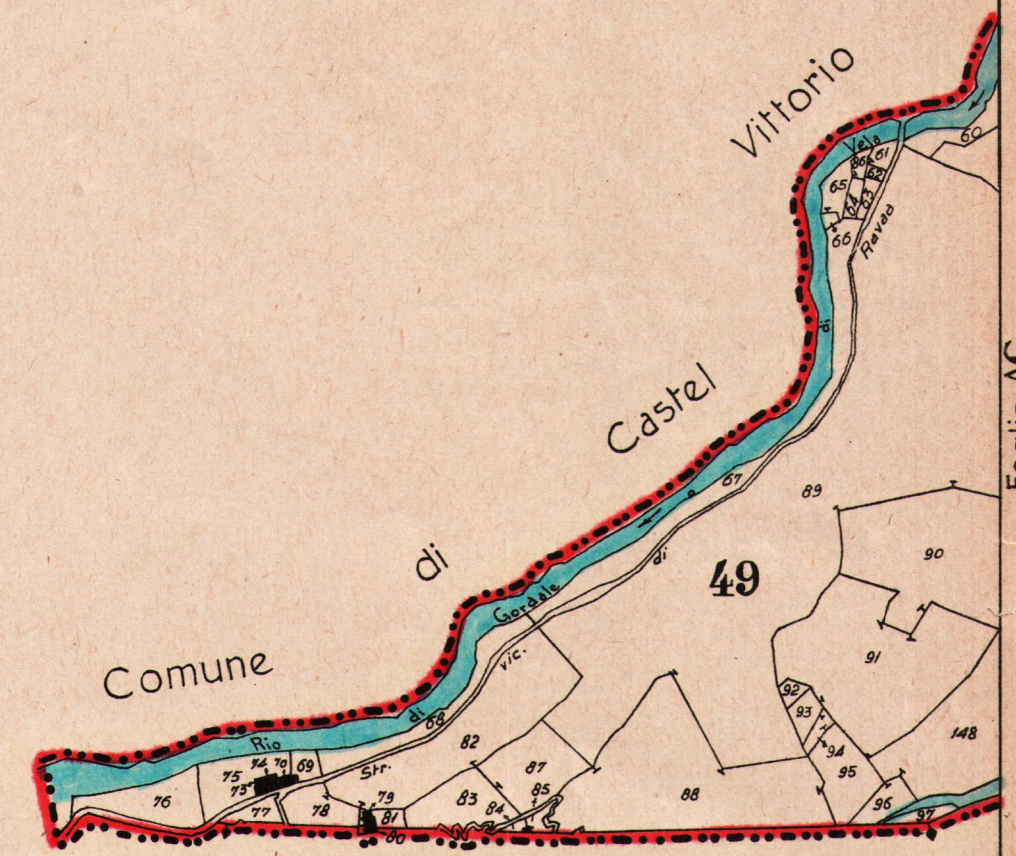
Foglio Z

Foglio AB

F.° 26  
F.° 29

Foglio AA

Foglio AC



Scala 1:5 000  
0 25 50 100 150 200 250

Aggiornato a tutto il 1914

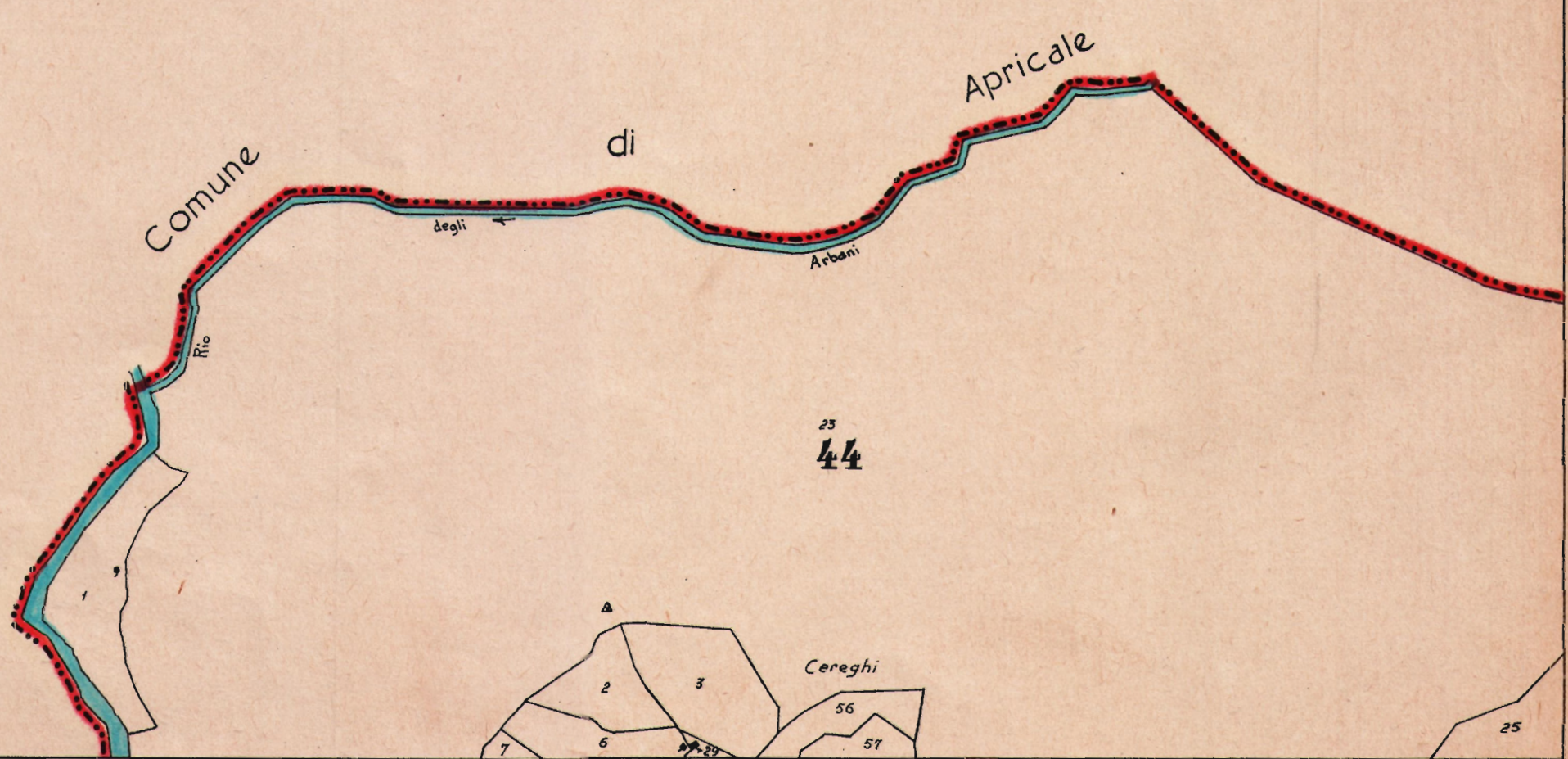


Foglio AB

Scala 1:5 000  
0 25 50 100 150 200 250

Aggiornato a tutto il 1914





Scala 1:5000  
0 25 50 100 150 200 250


Foglio AH

Aggiornato a tutto il 1914



Foglio AD

Foglio AF





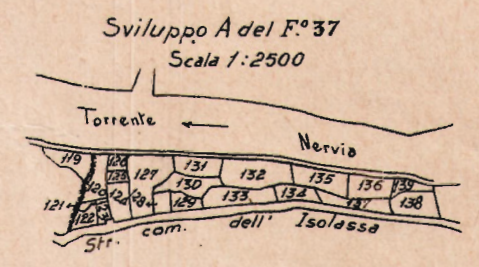
Foglio AE

Foglio AG

Scala 1: 5 000


Foglio AL

Aggiornato a tutto il 1914



Foglio AF

Comune



roglio AD

Comune

di

Rocchetta

Nervina

Strada

vic.

di

pozzo

dei

Cereghi





Foglio AH

Foglio AL



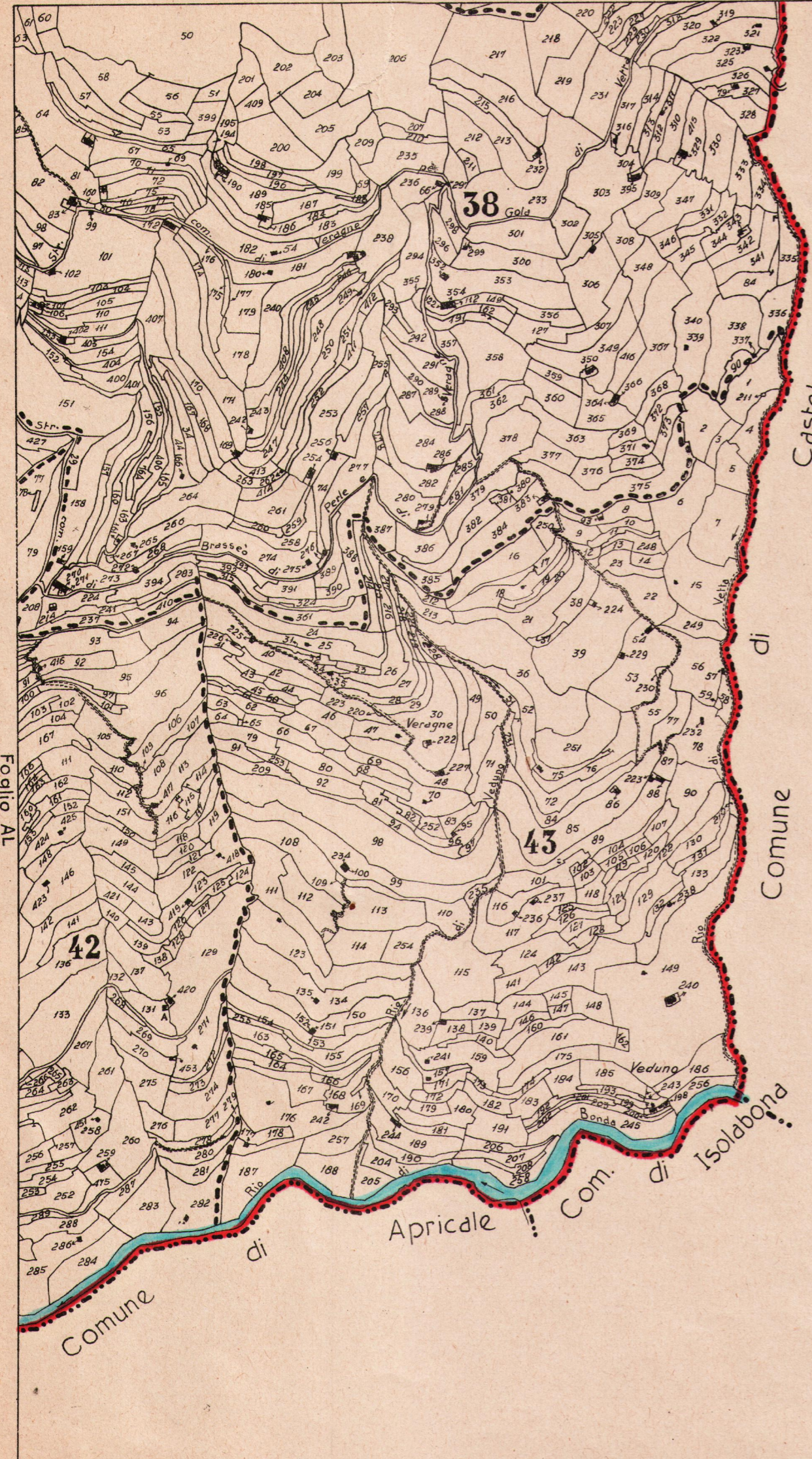
Foglio AI

Foglio AM

Comune

Isolabona

Scala 1: 5 000



Castel Vittorio

di


Comune

Apricale

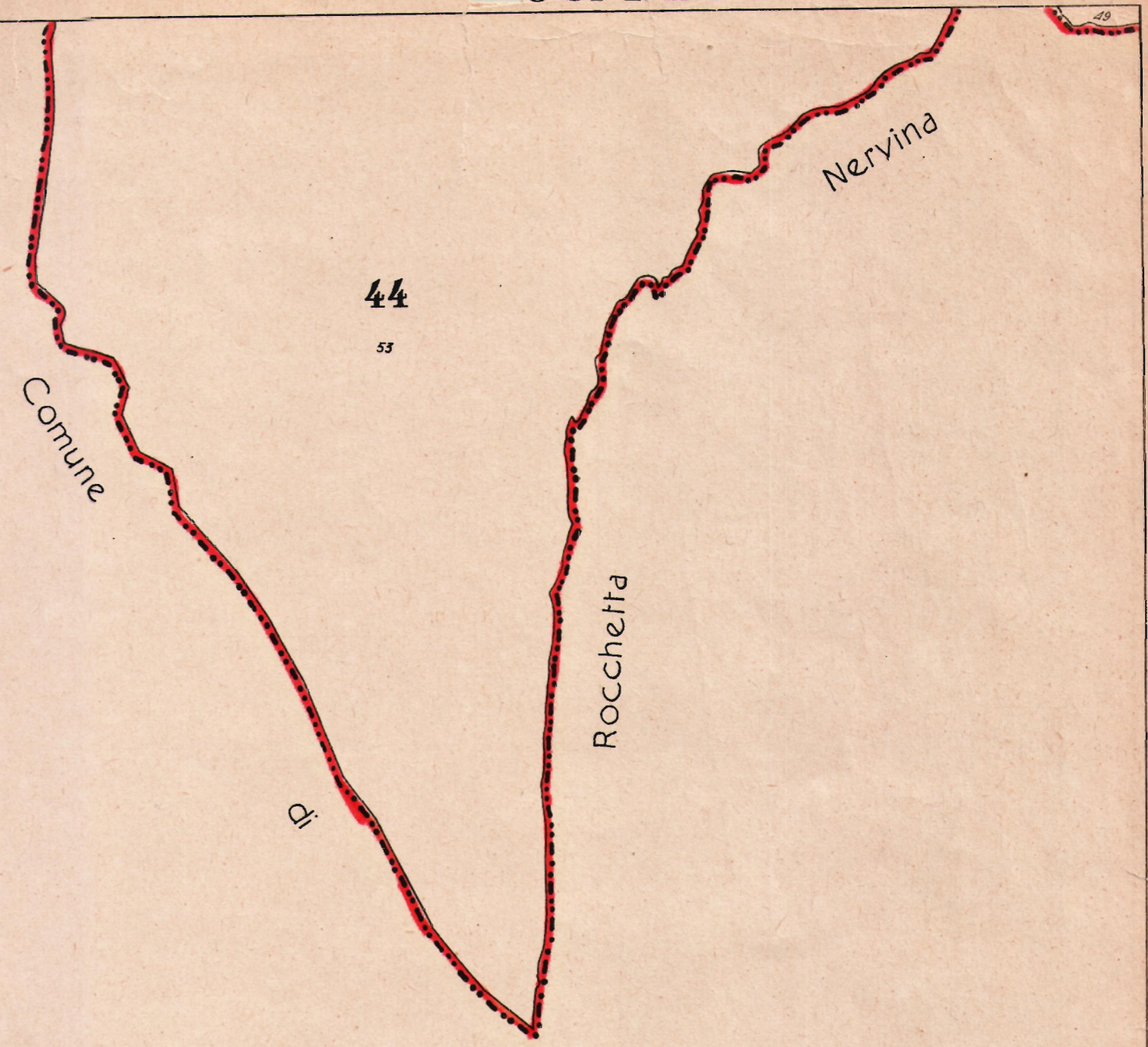
Com. di Isolabona

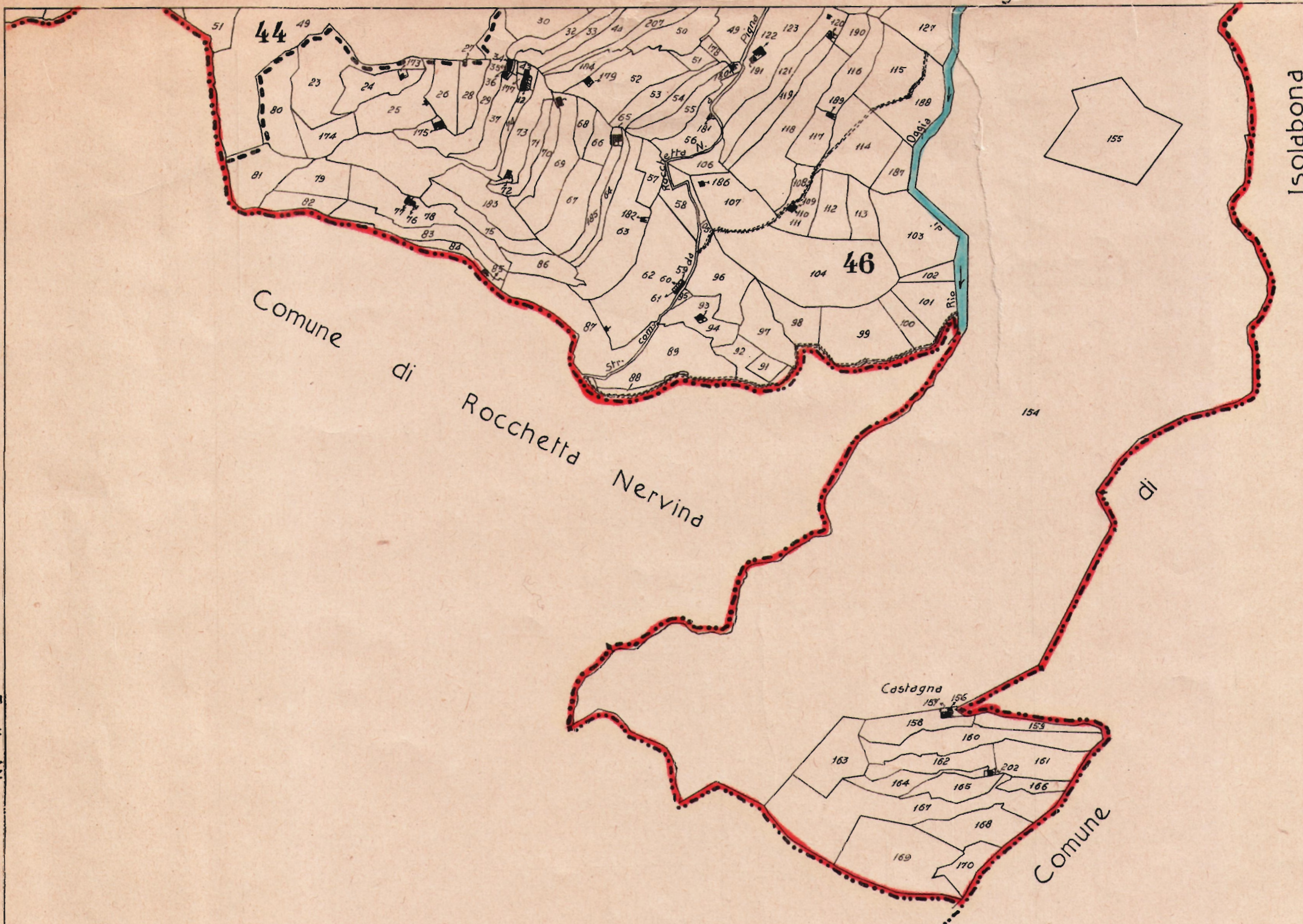
Foglio AL

Scala 1:5 000









Foglio AN

